

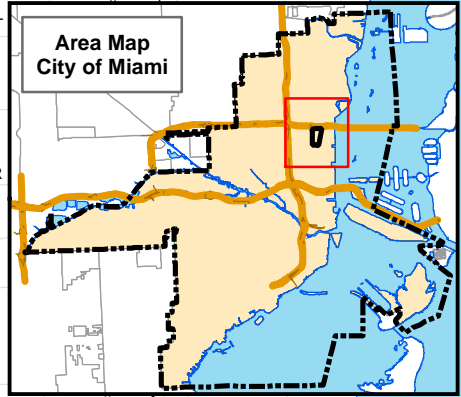
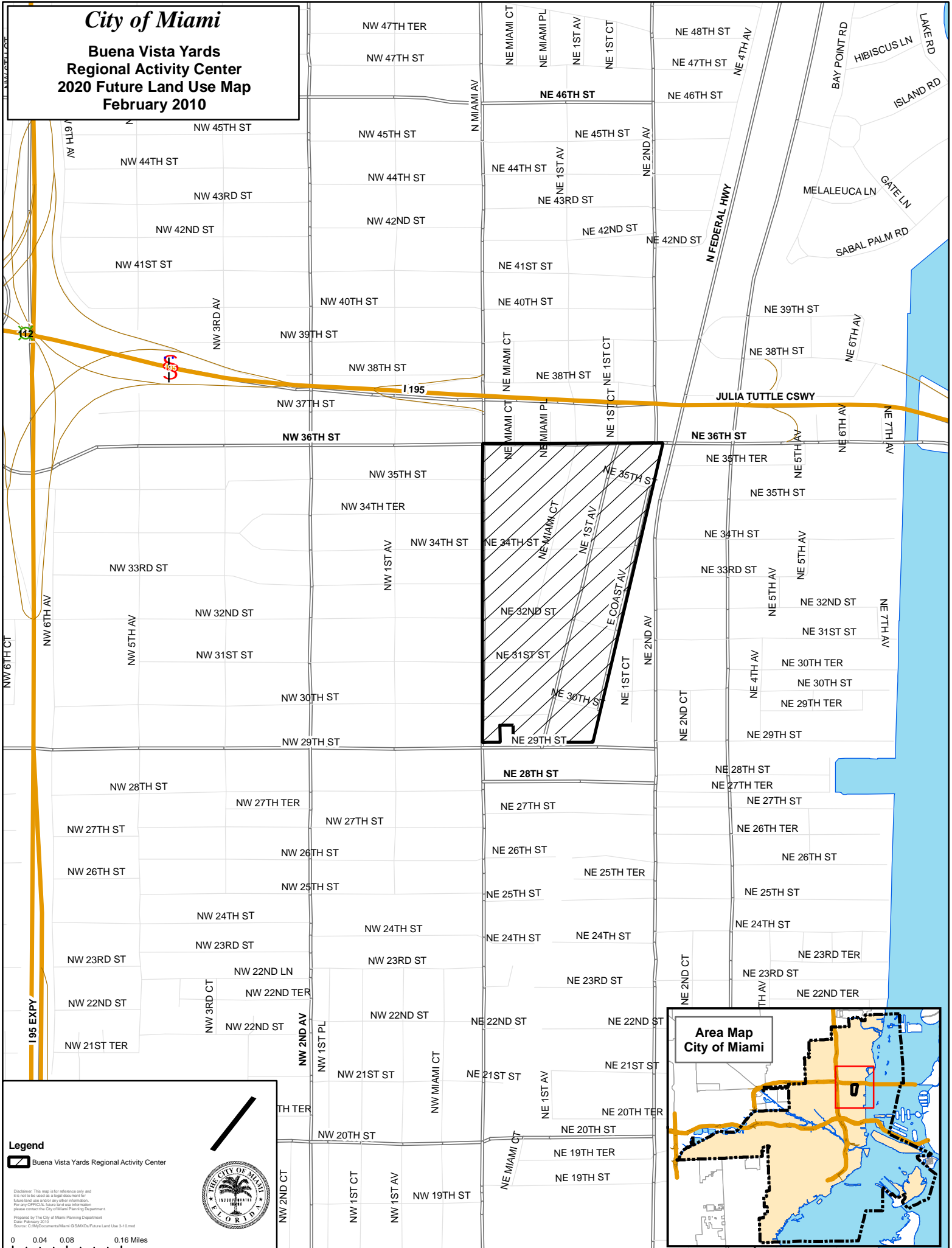
APPENDIX LU-1

The following maps indicate the adopted Future Land Use Map (FLUM) titled “2020 Future Land Use Map”.

This space was intentionally left blank.

City of Miami

Buena Vista Yards Regional Activity Center 2020 Future Land Use Map February 2010



Legend
Buena Vista Yards Regional Activity Center

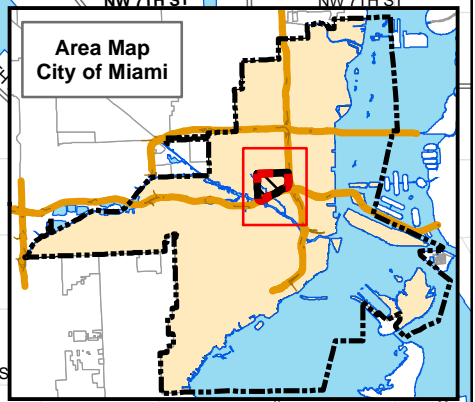
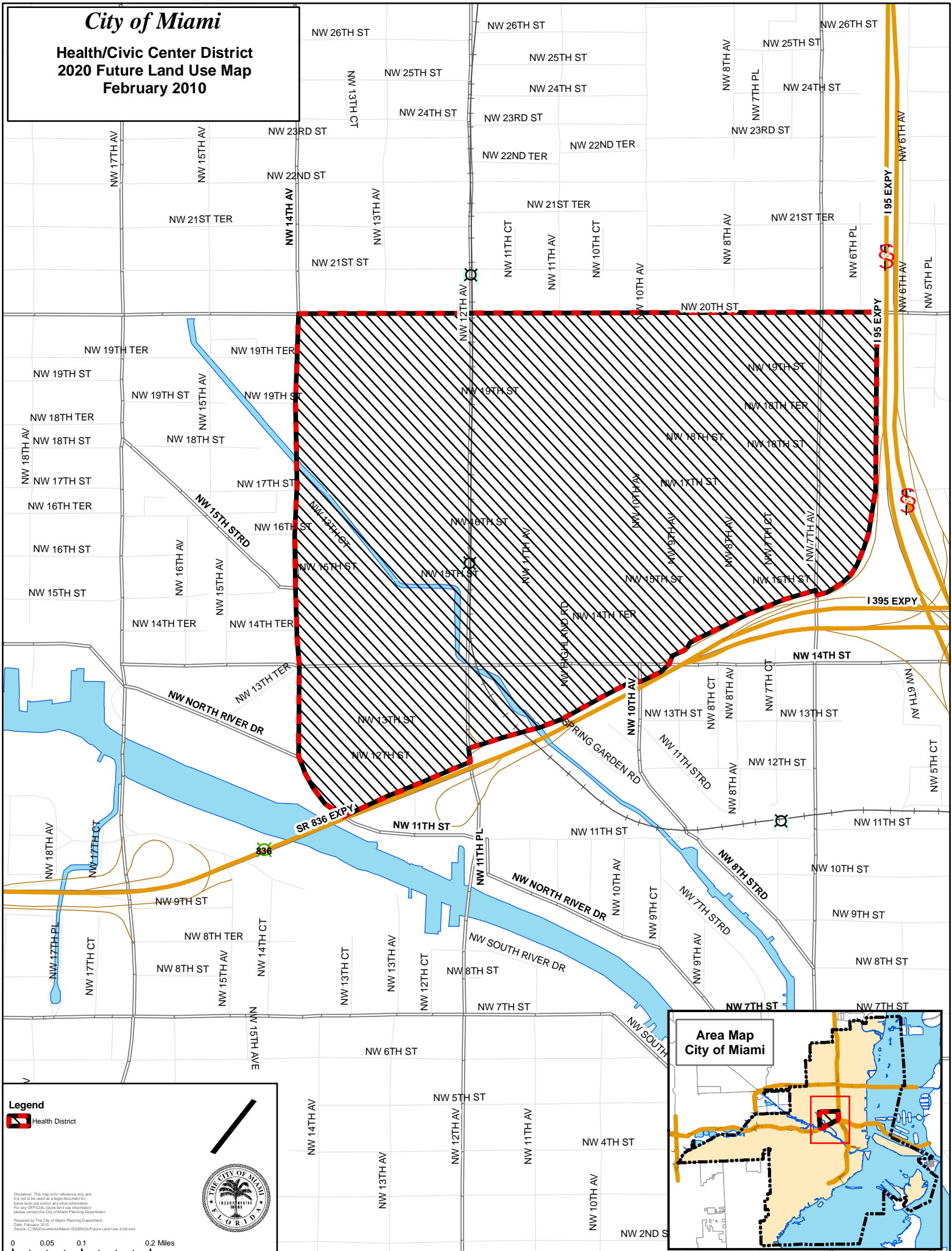


Disclaimer: This map is for reference only and is not to be used as a legal document for future land use and/or any other information. For any copyright, trademark and other information, please contact the City of Miami Planning Department.
Prepared by The City of Miami Planning Department
Date: February 2010
Source: C:\MyDocuments\Miami GIS\2010\Future Land Use 3-10.mxd

0 0.04 0.08 0.16 Miles

City of Miami

Health/Civic Center District 2020 Future Land Use Map February 2010



Legend

- Health District

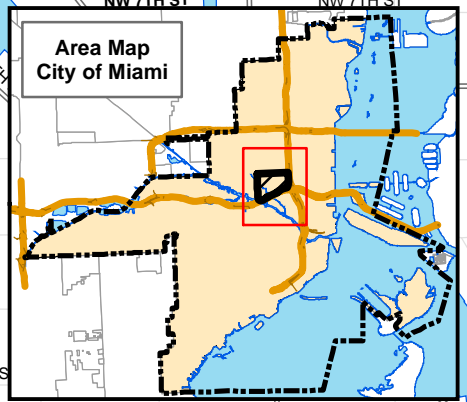
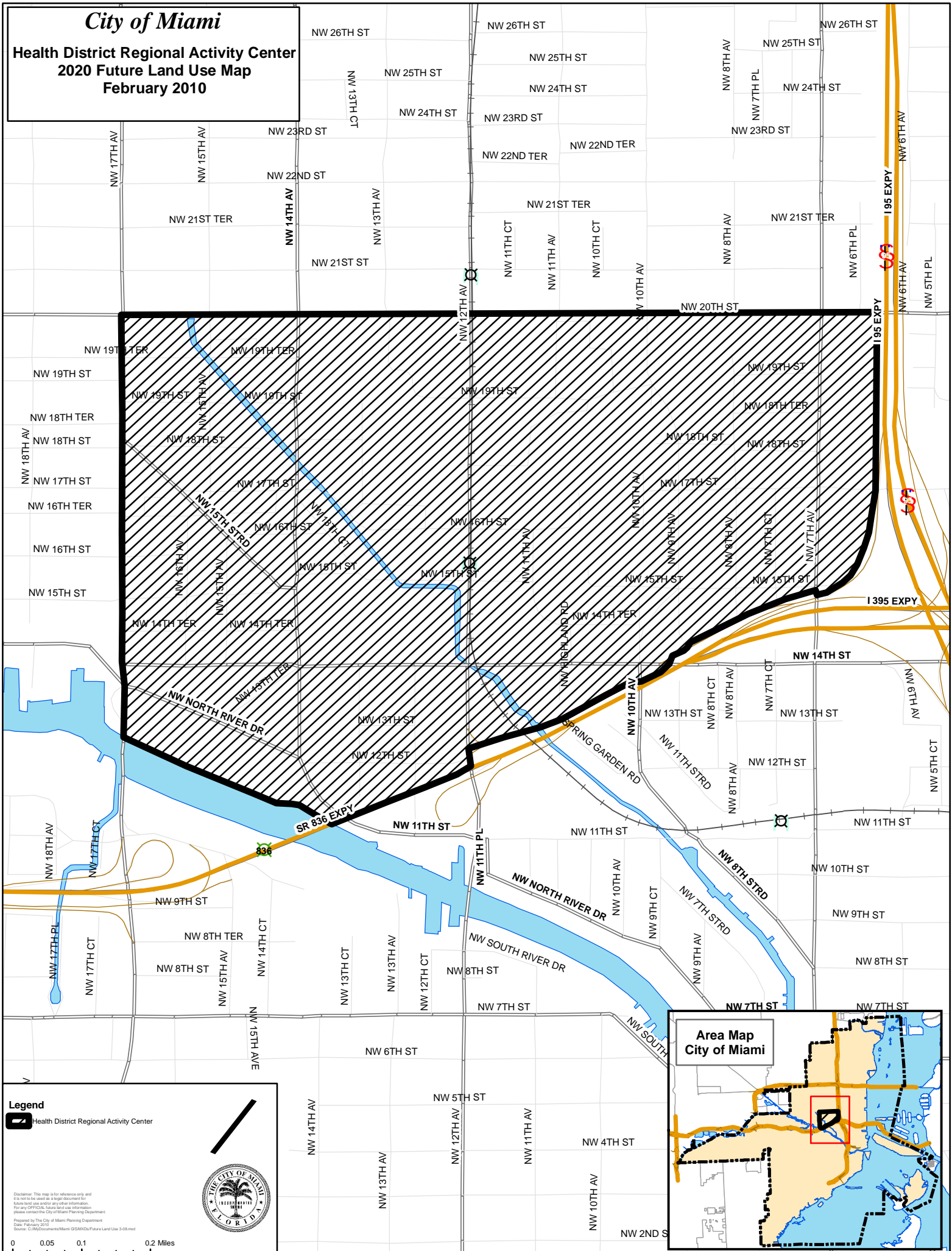
Disclaimer: This map is for reference only and is not to be used as a legal document for future land use and/or any other information. For any GFD/2010 future land use information, please contact the City of Miami Planning Department.

Prepared by the City of Miami Planning Department
Date: February 2010
Source: C:\m\Documents\Miami GIS\2010\Future Land Use 3-08.mxd

0 0.05 0.1 0.2 Miles

City of Miami

Health District Regional Activity Center 2020 Future Land Use Map February 2010



Legend

- Health District Regional Activity Center

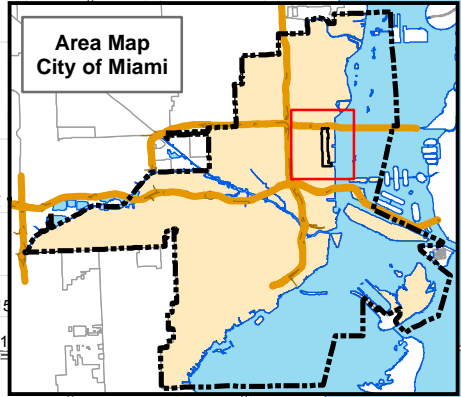
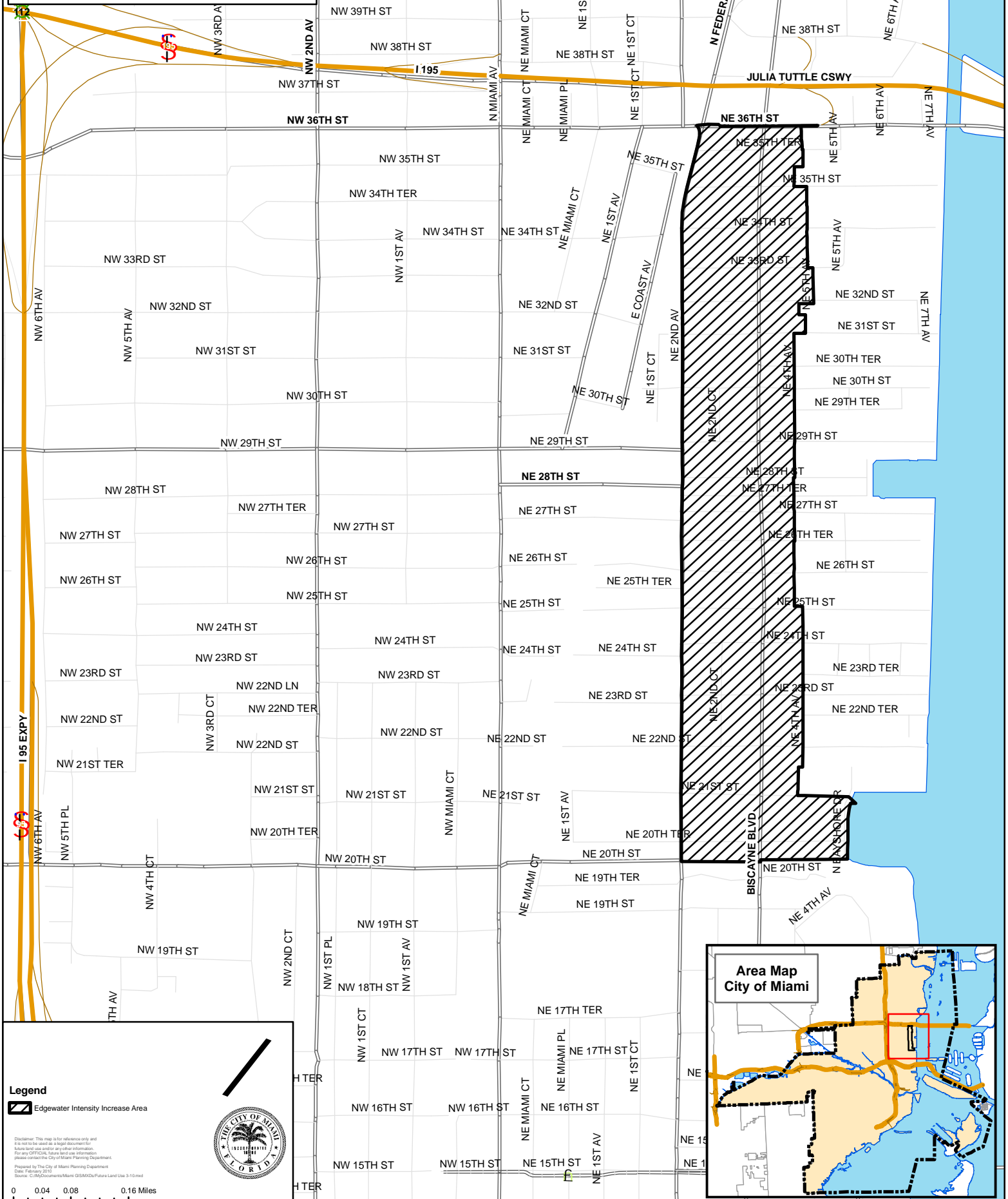
Disclaimer: This map is for reference only and is not to be used as a legal document for future land use and/or any other information. For any CDD/CDL, please refer to the information please contact the City of Miami Planning Department.

Prepared by the City of Miami Planning Department
Date: February 2010
Source: C:\m\Documents\Miami GIS\2010\Future Land Use 3-08.mxd

0 0.05 0.1 0.2 Miles

City of Miami

Edgewater Intensity Increase Area 2020 Future Land Use Map February 2010



Legend
[Hatched Box] Edgewater Intensity Increase Area



Disclaimer: This map is for reference only and is not to be used as a legal document for future land use and/or any other information. For any OFFICIAL future land use information, please contact the City of Miami Planning Department.
Date: February 2010
Prepared by: The City of Miami Planning Department
Source: City of Miami Documents Miami GIS 03000 Future Land Use 3-10.mxd

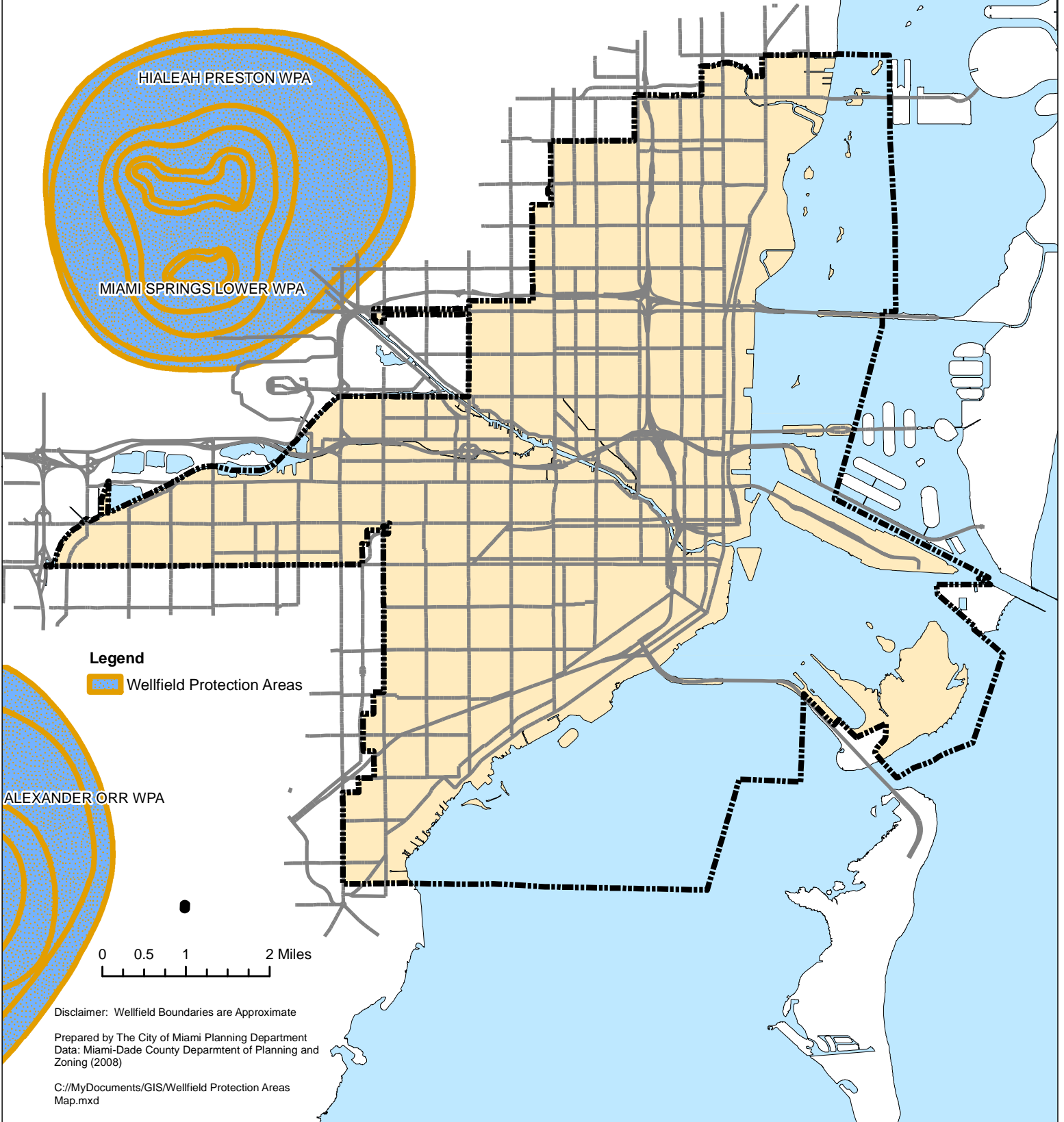
0 0.04 0.08 0.16 Miles

City of Miami



Wellfield Protection Areas (WPA)

(Note: There are no Wellfield Protection Areas within the City of Miami Limits)



City of Miami

Wetlands Map

Legend

 Wetland Areas



Disclaimer: Wetland Boundaries are Approximate

Prepared by The City of Miami Planning Department
Data: Miami-Dade County Department of Planning and Zoning (2008)










C:/MyDocuments/GIS/Soil Map.mxd

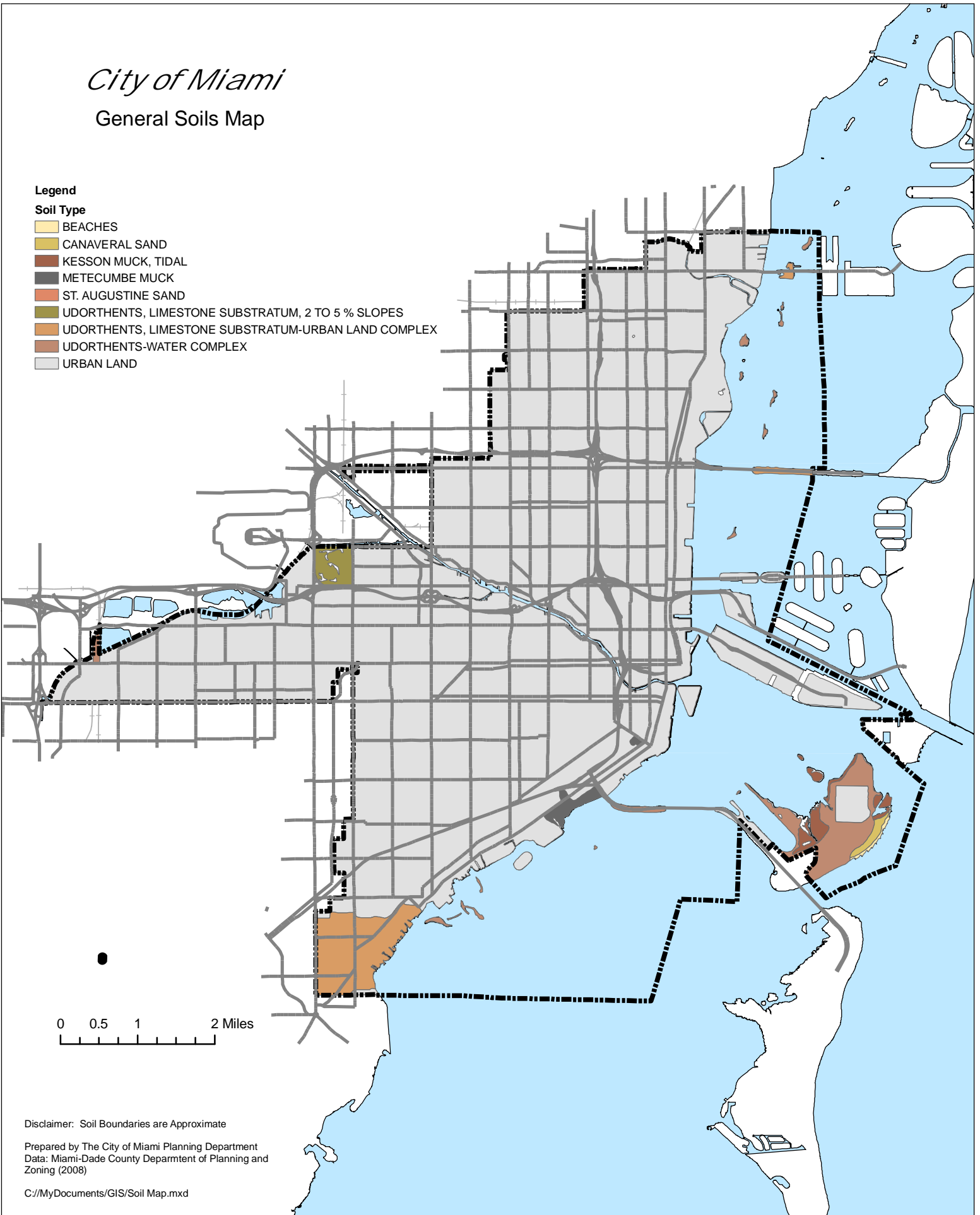
City of Miami

General Soils Map

Legend

Soil Type

-  BEACHES
-  CANAVERAL SAND
-  KESSON MUCK, TIDAL
-  METECUMBE MUCK
-  ST. AUGUSTINE SAND
-  UDORTHENTS, LIMESTONE SUBSTRATUM, 2 TO 5 % SLOPES
-  UDORTHENTS, LIMESTONE SUBSTRATUM-URBAN LAND COMPLEX
-  UDORTHENTS-WATER COMPLEX
-  URBAN LAND



Disclaimer: Soil Boundaries are Approximate

Prepared by The City of Miami Planning Department
Data: Miami-Dade County Department of Planning and
Zoning (2008)

C:/MyDocuments/GIS/Soil Map.mxd