

APPENDIX CM-1

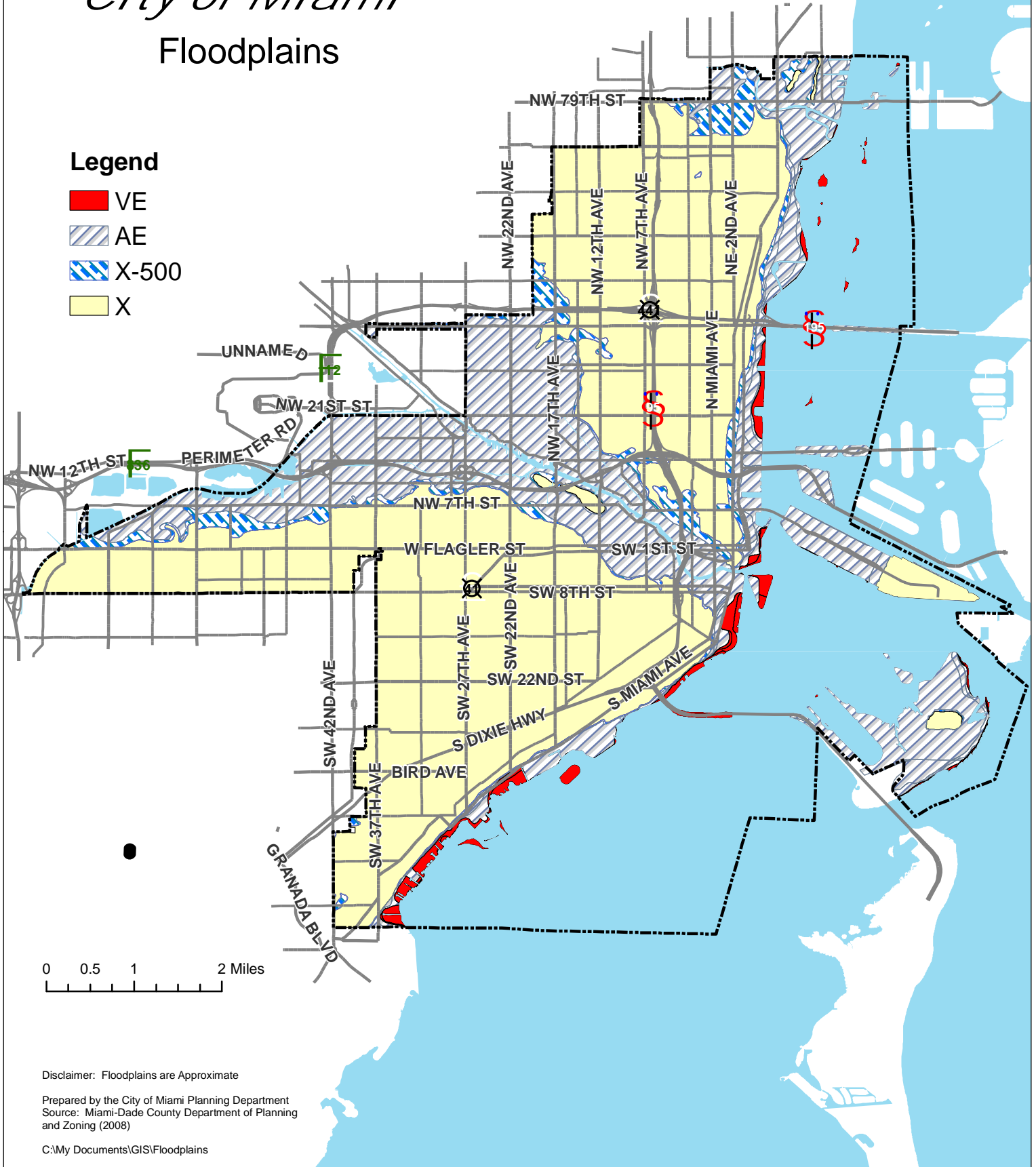

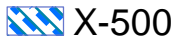
The following map series indicate the adopted coastal features not depicted on the 2020 Future Land Use Map. The following maps include “Floodplains” and Coastal High Hazard Area”.

This space was intentionally left blank.

City of Miami

Floodplains

Legend



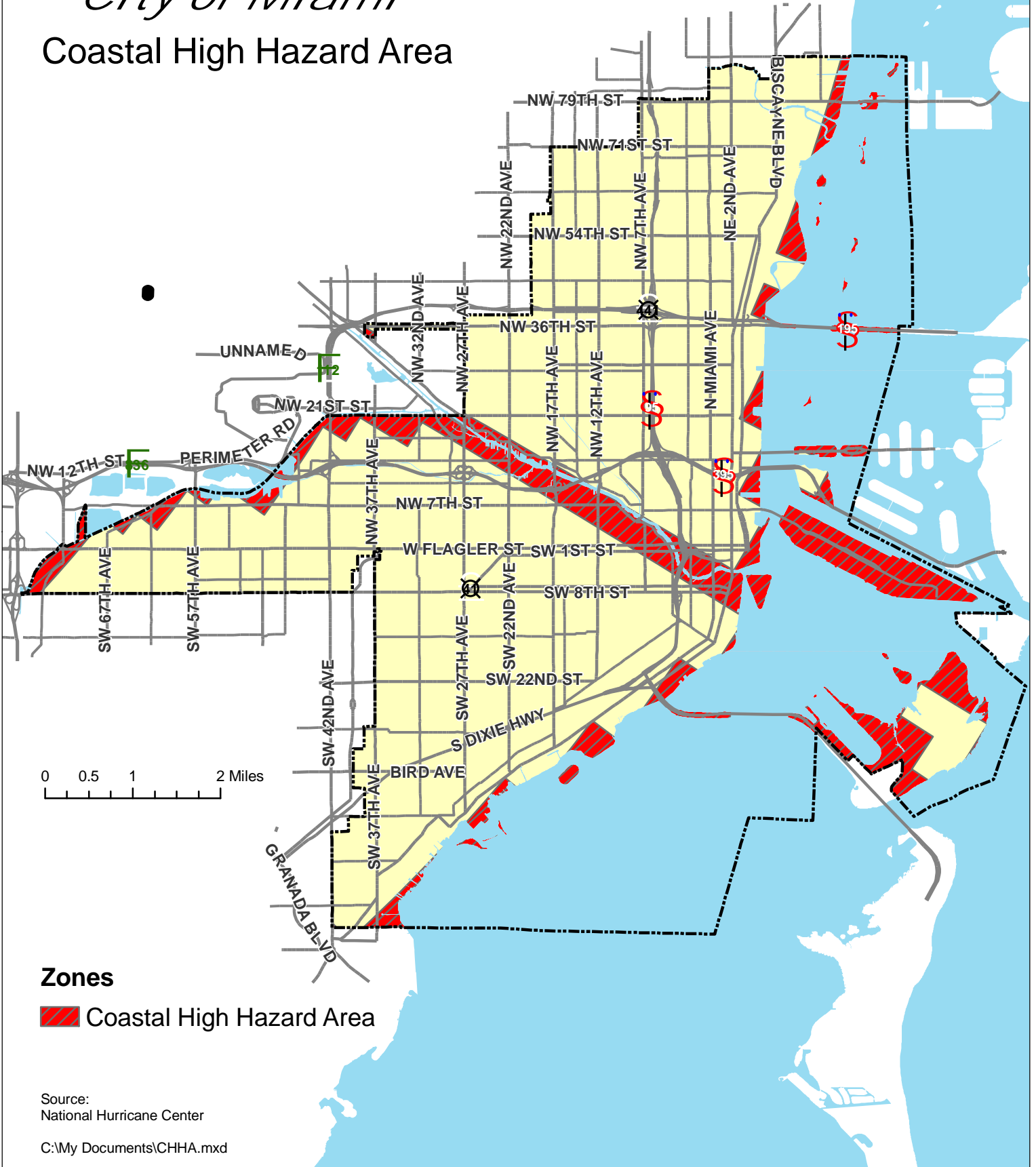
Disclaimer: Floodplains are Approximate

Prepared by the City of Miami Planning Department
Source: Miami-Dade County Department of Planning
and Zoning (2008)

C:\My Documents\GIS\Floodplains

City of Miami

Coastal High Hazard Area



Zones

 Coastal High Hazard Area

Source:
National Hurricane Center

C:\My Documents\CHHA.mxd